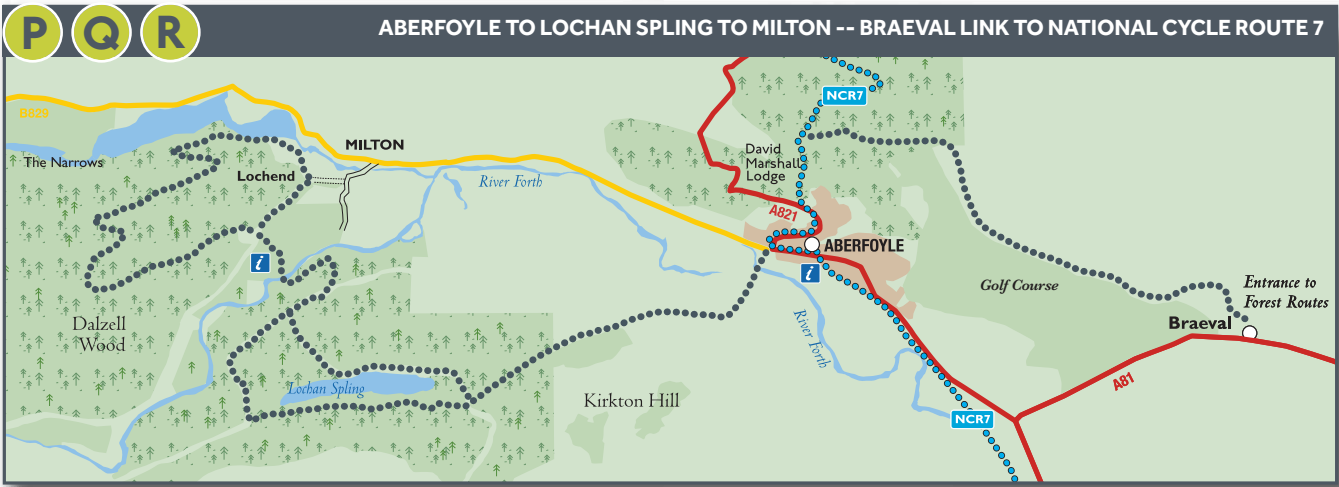
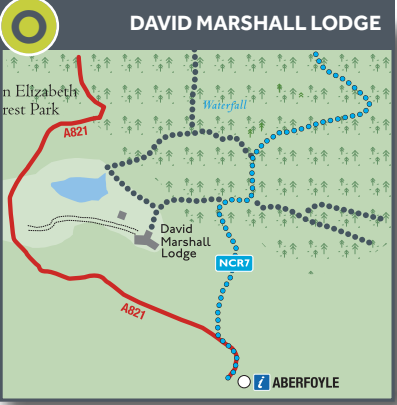
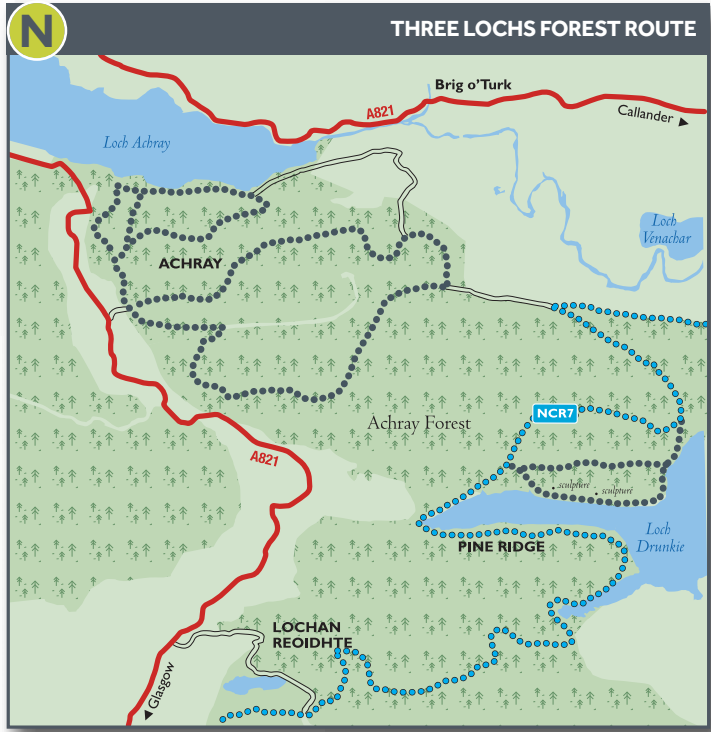
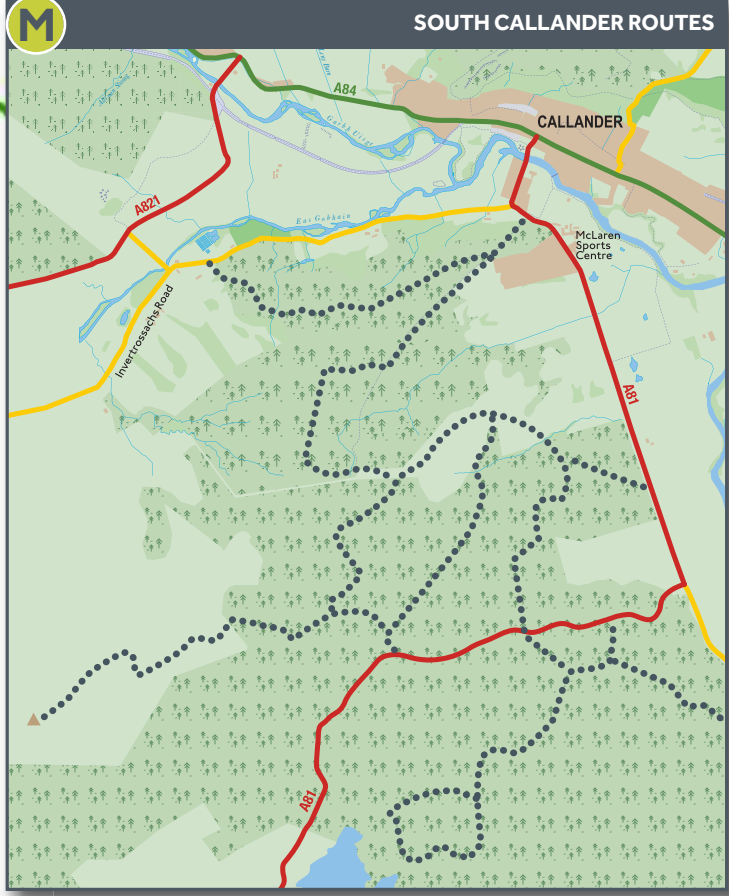
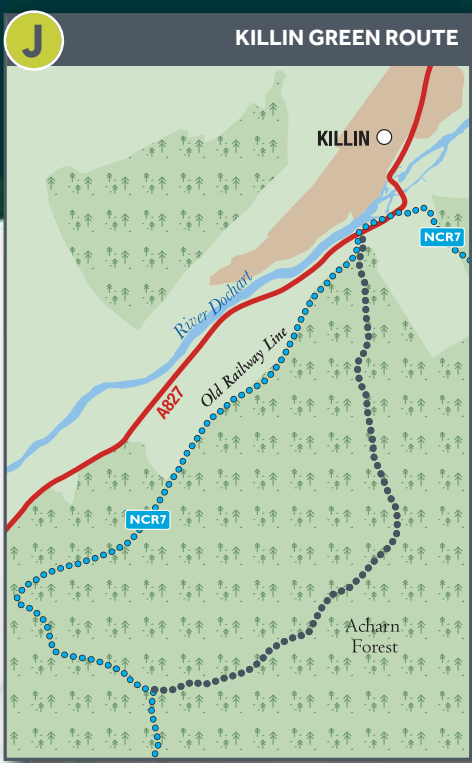
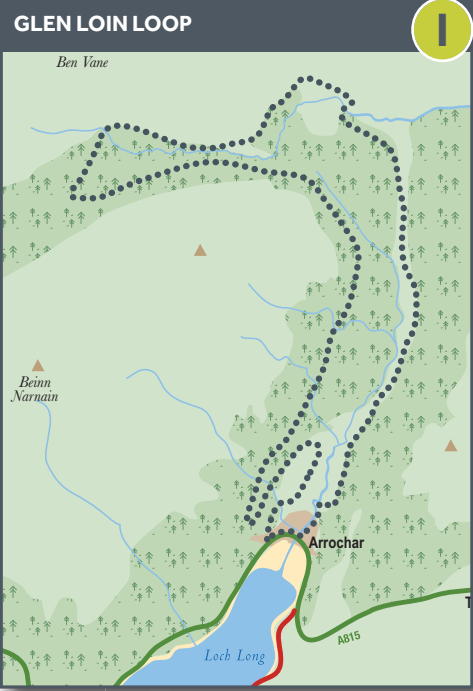
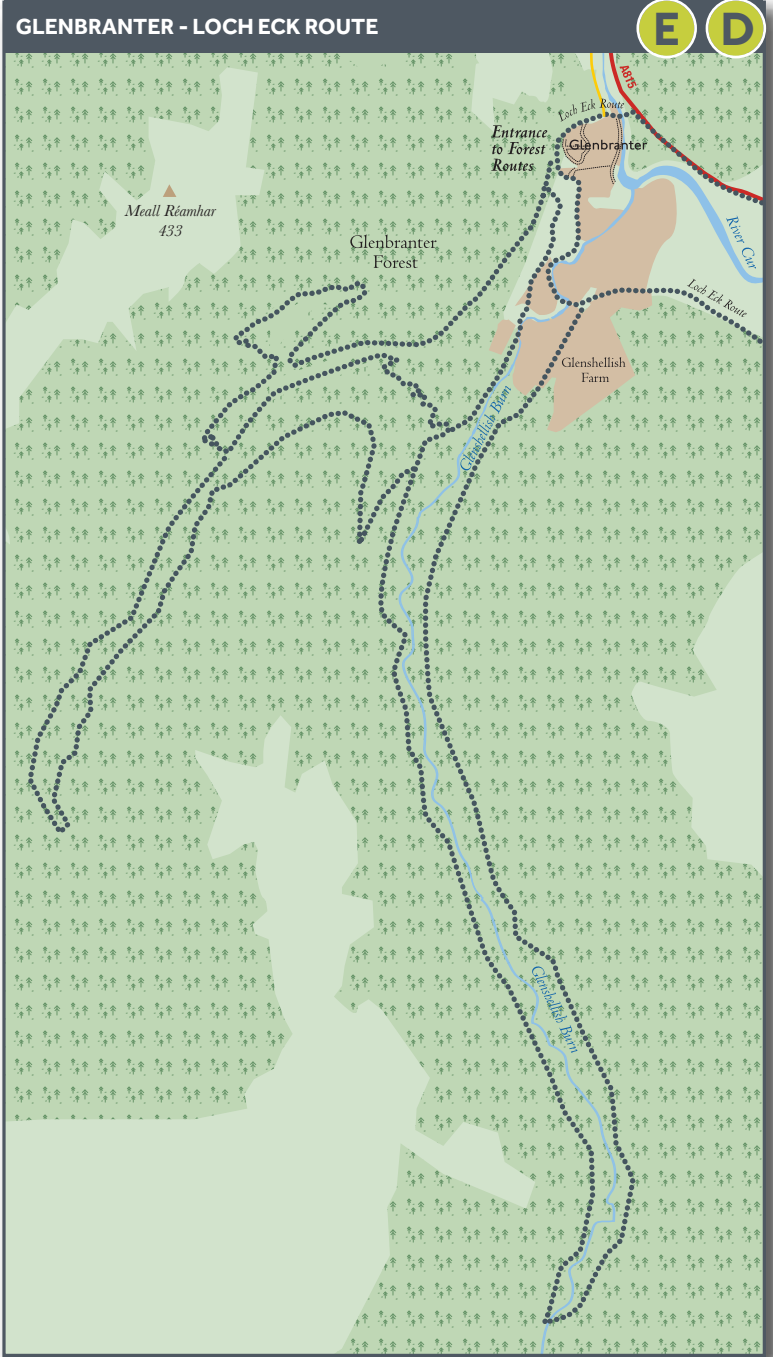


Cycling in the National Park

The **cycle routes** on this map are all shown in one colour. This may not correspond with coloured waymarkers on the ground.



- National Park boundary
- VisitScotland Information
- Visitor attraction
- Motorway
- Trunk road
- Major road
- Minor road
- Railway/station
- Railway/station
- Ferry
- Cycling / Walking Route
- West Highland Way Long Distance Route
- West Loch Lomond Cycle Route & Helensburgh Link
- National Cycle Route 7
- Cycle supplies and/or hire

lochlomond-trossachs.org

Reproduced by permission of Ordnance Survey on behalf of HMSO. © Crown copyright and database right 2011. All rights reserved. Ordnance Survey Licence number 100031883. The representation of features or boundaries in which LLTNPA or others have an interest does not necessarily imply their true positions. For further information please contact the appropriate authority.